





VILLAGE OF ATTICA Official Zoning Map

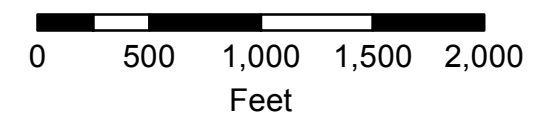

Adopted
March 15, 2016

Village of Attica

-  2015 Tax Parcels
-  Limited Commercial Overlay (LCO) District

Zoning Districts

-  LDR - Low Density Residential
-  MDR - Medium Density Residential
-  MFR - Multi-Family Residential
-  NC - Neighborhood Commercial
-  GC - General Commercial
-  VC - Village Center
-  M - Manufacturing
-  I - Institutional



Map Created by the
Genesee County Department of Planning
April 2016

